

RESOLUTION NO. 2013-53

**A RESOLUTION OF THE CITY COUNCIL OF THE CITY OF ELK GROVE
APPROVING THE ADJUSTMENT OF THE 2010 CENSUS DESIGNATED URBAN
BOUNDARIES FOR TRANSPORTATION PURPOSES**

WHEREAS, many Federal transportation programs and policies rely upon a clear and well-documented distinction between urban and rural areas; and

WHEREAS, urban and rural areas are explicitly defined by the Census Bureau according to specific population, density and related criteria; and

WHEREAS, the Census Bureau defines urban areas solely for the purpose of tabulating and presenting Census Bureau statistical data; and


WHEREAS, Federal agency programs use the Census definitions as the starting point (if not the basis) for implementing and determining eligibility for a variety of their funding programs; and

WHEREAS, Section 101(a) of Title 23 of the United States Code allows for state and local officials in cooperation with each other to adjust the Census-designated urban area boundaries, subject to approval by the Secretary of Transportation; and

WHEREAS, the California Department of Transportation, on behalf of the Federal Highway Administration, requested the City of Elk Grove to adjust, if necessary, the 2010 Census Designated Urban Boundaries.

NOW, THEREFORE, BE IT RESOLVED that the City Council of the City of Elk Grove approves the adjustment of the 2010 Census Designated Urban Boundaries as shown in Exhibit A attached hereto and incorporated herein by this reference, and authorizes submittal to the California Department of Transportation.

PASSED AND ADOPTED by the City Council of the City of Elk Grove this 27th day of March 2013.




GARY DAVIS, MAYOR of the
CITY OF ELK GROVE

ATTEST:



JASON LINDGREN, CITY CLERK

APPROVED AS TO FORM:



JENNIFER A. ALVES,
ASSISTANT CITY ATTORNEY


Exhibit A - Urban Boundaries Map

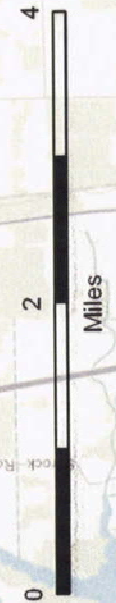
Caltrans 2010 Boundary

SACRAMENTO

ELK GROVE

LEGEND

-  Outside City Limits / Inside Caltrans boundary
-  Caltrans 2010 Urban Boundary
-  City Limits



Sources: Esri, DeLorme, NAVTEQ, TomTom, Intermap, increment P Corp., GEBCO, USGS, FAO, NPS, NRCAN, GeoBase, IGN, Kadaster NL, Ordnance Survey, Esri Japan, METI, Esri China (Hong Kong), and the GIS User Community

**CERTIFICATION
ELK GROVE CITY COUNCIL RESOLUTION NO. 2013-53**

STATE OF CALIFORNIA)
COUNTY OF SACRAMENTO) ss
CITY OF ELK GROVE)


I, Jason Lindgren, City Clerk of the City of Elk Grove, California, do hereby certify that the foregoing resolution was duly introduced, approved, and adopted by the City Council of the City of Elk Grove at a regular meeting of said Council held on March 27, 2013 by the following vote:

AYES : **COUNCILMEMBERS:** *Davis, Detrick, Cooper, Hume, Trigg*

NOES: **COUNCILMEMBERS:** *None*

ABSTAIN : **COUNCILMEMBERS:** *None*

ABSENT: **COUNCILMEMBERS:** *None*


**Jason Lindgren, City Clerk
City of Elk Grove, California**